

BEFORE THE BOARD OF STEVENS COUNTY COMMISSIONERS

IN THE MATTER OF COMMISSIONER
DISTRICTS

Resolution No. 9-2012

ADOPTING A REDISTRICTING
PLAN

WHEREAS, the Board finds RCW Chapter 29A.76 requires local governments to periodically consider redistricting based on population information from the most recent federal decennial census; and

WHEREAS, the Board finds RCW Chapter 29A.76 requires local governments to adopt redistricting plans which meet the criteria of that chapter; and

WHEREAS, the Board finds that a public hearing was held on February 15, 2012, to receive public comment and testimony on proposed redistricting plans; and

WHEREAS, the Board has reviewed the record, the public comment and testimony and finds that the attached proposed redistricting plan best meets the criteria set forth in RCW 29A.76 for redistricting of commissioner districts within Stevens County;


NOW, THEREFORE, IT IS HEREBY RESOLVED AND ORDERED that the redistricting plan attached hereto and incorporated herein as Exhibit 1 is hereby adopted to reflect the commissioner districts and their boundaries within Stevens County effective as provided by law.

Passed by the Board of Stevens County Commissioners meeting in regular session at Colville, Washington, by the following vote, then signed by its membership and attested to by its Clerk in authorization of such passage the 15th day of February, 2012.

3 YEA; 0 NAY; 0 ABSTAIN; and 0 ABSENT

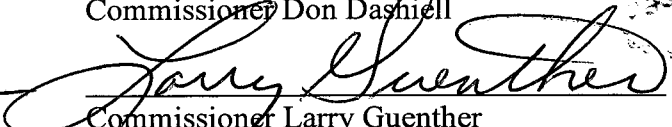
BOARD OF COUNTY COMMISSIONERS
OF STEVENS COUNTY, WASHINGTON


Chairman Malcolm Friedman



Commissioner Don Dashiell

ATTEST:


Polly Coleman
Clerk of the Board


Commissioner Larry Guenther





County of Stevens

State of Washington

Office of County Auditor

TIM GRAY, County Auditor

215 South Oak, Room 108
Colville, Washington 99114
(509) 684-7511
Fax: (509) 684-7568

January 31, 2012

TO: Stevens County Commissioners

FROM: Tim Gray, Stevens County Auditor

2012 REDISTRICTING PLAN FOR STEVENS COUNTY

In 2012 the State of Washington picks up an additional Congressional District because of our state population growth as determined by the 2010 Census. The good news is that Stevens County Congressional and State Legislative District are not affected under the new boundaries presented by the Committee.

What does change in Stevens County is the distribution of the County population and that means adjustments are needed to the three Commissioner Districts in the County. We need to complete these by April 30, 2012 so that proper notification is given before candidate filing. My proposal would move the current voting precincts as follows:

From District 1 to District 2:

Clayton 1, Loon Lake 1 and Valley 2

From District 3 to District 2:

Narcisse, Arden 1 & 2

From District 2 to District 3

Orin 1, Meyers Falls 1 & 2, Town of Kettle Falls 1 & 2

There are two voting precinct splits planned due to voter registration size. Camas into Camas and Camas Prairie and Echo into Echo and Echo Valley. We would like to possibly create a new precinct in the Tum Tum 1,2,3 area.

STEVENS COUNTY COMMISSIONER REDISTRICTING - 2012 OPTION A

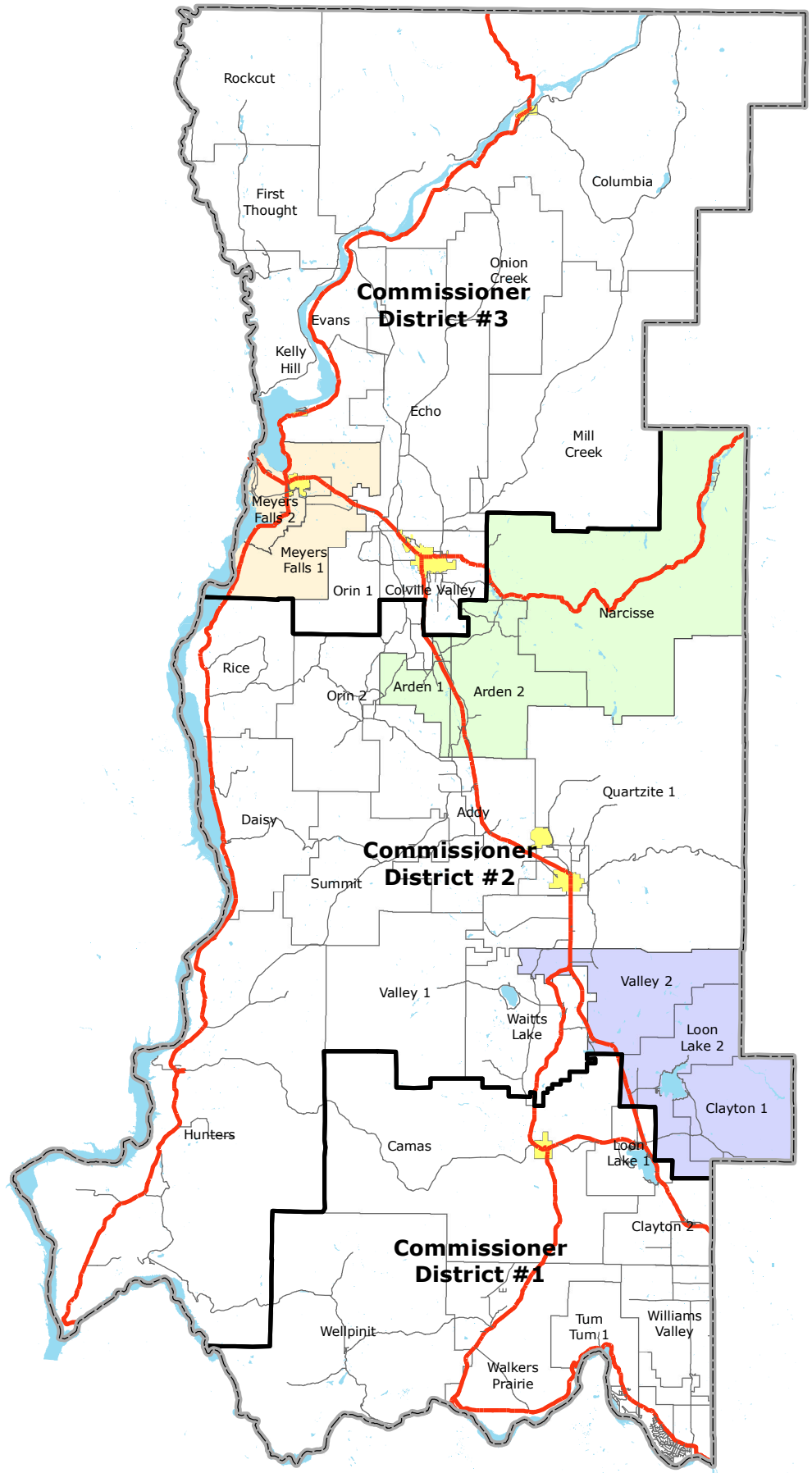
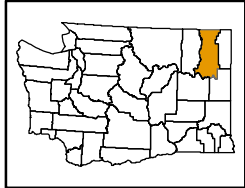
DISTRICT Commissioner	ONE Guenther		TWO Dashiell		THREE Freidman
Precinct	<u>Population</u>		<u>Population</u>		<u>Population</u>
Camas	1,681	Addy	1,029	Columbia	1,187
Clayton 2	1,335	Daisy	424	Colville Valley	1,144
Loon Lake 1	1,080	Rice	443	Echo	1,492
T of Springdale	285	Hunters	1,172	Evans	512
Tum Tum 1	1,370	Summit	621	Kelly Hill	217
Tum Tum 2	588	Quartize 1	1,170	Mill Creek	354
Tum Tum 3	1,976	Quartize 2	631	Onion Creek	398
Tum Tum 4	1,346	Valley 1	175	Rockcut	187
Tum Tum 5	573	Orin 2	938	First Thought	159
Walkers Praire	1,240	Waitts Lake	1,238	C of Colville 1	542
Wellpinit	1,116	C of Chewlah 1	972	C of Colville 2	531
Williams Valley	1,602	C of Chewlah 2	542	C of Colville 3	625
		C of Chewlah 3	812	C of Colville 4	688
		C of Chewlah Fore	281	C of Colville 5	1,196
				C of Colville 6	459
				C of Colville 7	632
				T of Marcus	183
				T of Northport	295
Precinits Moving					
From District 1 to 2					
Clayton 1	-		538		
Loon Lake 2	-		630		
Valley 2	-		623		
From District 3 to 2					
Narcisse			924		
Arden 1			630		
Arden 2			865		
From District 2 to 3					
Orin 1			-		551
Meyers Falls 1			-		643
Meyers Falls 2			-		1,091
T of Kettle Falls 1			-		921
T of Kettle Falls 2			-		674
NEW TOTALS	14,192		14,658		14,681
Equal Split	14,510		14,510		14,510
Variance	(318)		148		171

Stevens County Washington

Commissioner Districts

Option A

****DRAFT****

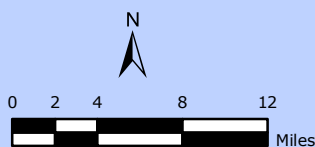


Legend

- County Boundary
- Proposed Changes**
- District 1 to District 2
- District 3 to District 2
- District 2 to District 3
- State Highway
- Paved Rd
- Cities

Disclaimer:

This GIS Data is deemed reliable but provided "as is" without warranty of any representation of accuracy, timeliness, reliability or completeness. These map documents do not represent a legal survey of the land and are for graphical purposes only. Use of this Data for any purpose should be with acknowledgment of the limitations of the Data, including the fact that the Data is dynamic and is in a constant state of maintenance, correction, and update.



Prepared by Stevens County GIS
 Eva Shoemaker-Maffei - GIS Analyst
 215 S Oak St, Colville, WA 99114
 509-684-7505
 eshoemakermaffei@co.stevens.wa.us
 www.co.stevens.wa.us/gis/gis.htm

